

STATE OF GEORGIA



Department of Public Safety

FORSYTH COUNTY SHERIFFS OFFICE

(Governing Authority)

having submitted an application in proper form for a permit for the use of a speed detection device at the following location(s):

The speed limits and locations approved for the use of speed detection device are listed and hereby incorporated by reference on the attached list #SZ-117-000851-1, approved by the Georgia Department of Transportation and adopted by the COUNTY on 04/22/2025.

This newly updated approved list supersedes and replaces all previous lists and ordinances and will serve as the controlling document for this permit.

and FORSYTH COUNTY SHERIFFS OFFICE having shown compliance with all applicable laws, rules and regulations, the Department of Public Safety hereby issues this permit, as provided by law to

FORSYTH COUNTY SHERIFFS OFFICE

(Governing Authority)

For the use of a speed detection at the authorized location(s).

Issued in Atlanta, Georgia, this 12/4/2025

Expires: 12/31/2028

Permit Number: 361 N



DocuSigned by:

William W. Hathorn IV

3AF836A2D5AB448...

Commissioner, Department of Public Safety



Russell R. McMurry, P.E., Commissioner
 One Georgia Center
 600 West Peachtree Street, NW
 Atlanta, GA 30308
 (404) 631-1000 Main Office

11/4/2025

The Forsyth County Sheriffs Office is hereby requesting that the following roadways be approved for the use of speed detection devices:

LIST OF ROADWAYS for Forsyth County Sheriffs Office

ON-SYSTEM ROADWAYS

ALL ON-SYSTEM ROUTES HAVE BEEN VERIFIED BY GEORGIA DEPARTMENT OF TRANSPORTATION

STATE ROUTE	WITHIN THE CITY / TOWN LIMITS OF and/or School Name	FROM	MILE POINT	TO	MILE POINT	LENGTH IN MILES	SPEED LIMIT
SR 9		Fulton County Line	0.00	592' south of Amos Drive (South City Limits of Cumming)	9.99	9.99	45
SR 9 *** SCHOOL ZONE ***	Midway Elementary SCHOOL DAYS ONLY	959' south of State Route 371	2.94	997' north of Bettis Road	3.43	0.49	35
SR 9	Cumming	592' south of Amos Drive (South City Limits of Cumming)	9.99	426' north of Meadow Drive	10.67	0.68	45
SR 9	Cumming	426' north of Meadow Drive	10.67	1248' north of Meadow Drive	10.80	0.13	35
SR 9	Cumming	1248' north of Meadow Drive	10.80	741' south of Elm Street	11.42	0.62	25
SR 9	Cumming	741' south of Elm Street	11.42	84' north of Pirklewood Circle	12.35	0.93	35
SR 9 *** SCHOOL ZONE ***	Cumming Elementary SCHOOL DAYS ONLY	705' north of Brooks Farm Drive	11.81	96' south of Suwnee Drive	12.19	0.38	25
SR 9	Cumming	84' north of Pirklewood Circle	12.35	475' south of Bennett Drive (North City Limits of Cumming)	13.11	0.76	45
SR 9		475' south of Bennett Drive (North City Limits of Cumming)	13.11	1915' south of State Route 369	15.86	2.75	55
SR 9		1915' south of State Route 369	15.86	187' north of Jewell Bennett Road	20.15	4.29	50
SR 9		187' north of Jewell Bennett Road	20.15	Dawson County Line	21.46	1.31	45

SR 9 *** SCHOOL ZONE ***	Silver City Elementary SCHOOL DAYS ONLY	808' north of Jewell Bennett Road	20.27	457' south of A.C. Smith Road	20.72	0.45	35
SR 20		Cherokee County Line	0.00	634' west of Carla Drive	4.35	4.35	55
SR 20		634' west of Carla Drive	4.35	North Corners Pkwy (West City Limits of Cumming)	7.07	2.72	45
SR 20 *** SCHOOL ZONE ***	Sawnee Elementary SCHOOL DAYS ONLY	140' east of Friendship Circle Road	4.72	290' east of Spot Road Connector	4.89	0.17	35
SR 20	Cumming	North Corners Pkwy (West City Limits of Cumming)	7.07	169' west of Mountain View Drive	7.68	0.61	45
SR 20	Cumming	169' west of Mountain View Drive	7.68	94' east of Samaritan Drive	7.86	0.18	35
SR 20	Cumming	94' east of Samaritan Drive	7.86	State Route 9	8.20	0.34	25
SR 20		This section of roadway runs common with State Route 9 from M.P. 08.20 to M.P. 09.51 for a total of 01.31 miles.					
SR 20		State Route 9	9.51	Gwinnett County Line	14.78	5.27	45
SR 53		Dawson County Line	0.00	Hall County Line	4.93	4.93	55
SR 141		Fulton County Line	0.00	600' north of Mason Drive	0.90	0.90	45
SR 141		600' north of Mason Drive	0.90	559' south of Old Alpharetta Road	3.68	3.68	50
SR 141 *** SCHOOL ZONE ***	Big Creek Elementary SCHOOL DAYS ONLY	212' north of Bagley Road	3.35	559' south of Old Alpharetta Road	3.68	0.33	45
SR 141		559' south of Old Alpharetta Road	3.68	Majors Road	5.68	2.00	50
SR 141		Majors Road	5.68	State Route 9	6.96	1.28	45
SR 141 *** SCHOOL ZONE ***	South Forsyth High SCHOOL DAYS ONLY	503' south of Spring Valley Drive	5.92	393' south of Ronald Reagan Blvd	6.23	0.31	35
SR 306		State Route 20	0.00	Tribble Gap Road (West City Limit of Cumming)	1.32	1.32	45
SR 306	Cumming	Tribble Gap Road (West City Limit of Cumming)	1.32	State Route 9	1.64	0.32	45
SR 306		This section of roadway runs common with State Route 9 from M.P. 01.64 to M.P. 03.89 for a total of 02.25 miles.					

SR 306		State Route 9	3.89	100' east of State Barn Road	4.59	0.70	55
SR 306		100' east of State Barn Road	4.59	503' west of Martin Road	6.32	1.73	50
SR 306		503' west of Martin Road	6.32	State Route 53	12.73	6.41	55
SR 306 *** SCHOOL ZONE ***	Chestatee Elementary SCHOOL DAYS ONLY	784' west of Timber Brooke Drive	11.44	1035' east of Timber Brooke Drive	11.78	0.34	35
SR 369		Cherokee County Line	0.00	Whitmire Road	4.82	4.82	55
SR 369		Whitmire Road	4.82	951' south of Heardmont Trace Road	7.03	2.21	45
SR 369		951' south of Heardmont Trace Road	7.03	219' south of Gravitt Road	9.21	2.18	55
SR 369		219' south of Gravitt Road	9.21	475' south of Holtzclaw Road	12.28	3.07	45
SR 369 *** SCHOOL ZONE ***	Coal Mountain Elementary & North Forsyth High SCHOOL DAYS ONLY	54' south of Gravitt Road	9.24	123' north of Coal Mountain Drive	9.91	0.67	35
SR 369		475' south of Holtzclaw Road	12.28	150' south of Waldrip Circle	18.14	5.86	55
SR 369		150' south of Waldrip Circle	18.14	Hall County Line	19.80	1.66	45
SR 400		Fulton County Line	22.50	Dawson County Line	42.80	20.30	65

OFF-SYSTEM ROADWAYS

ALL OFF-SYSTEM ROUTES WILL NOT BE VERIFIED BY GEORGIA DEPARTMENT OF TRANSPORTATION

ROAD NAME	WITHIN THE CITY / TOWN LIMITS OF and/or School Name	FROM	TO	LENGTH IN MILES	SPEED LIMIT
A.C. Smith Road		Hopewell Road	State Route 9	2.11	50
Aaron Sosebee Road		Bethelview Road	State Route 20	1.99	35
Aaron Sosebee Road		State Route 20	Hurt Bridge Road	1.78	30
Access Road		Brannon Road	End	0.42	25
Anderson Lake Road		Pea Ridge Road	State Route 53	1.65	35
Ansley Lane		Cul-De-Sac	Wellington Place	0.89	25
Antioch Road		Pilgrim Mill Road	State Route 9	1.44	45
Ascot Drive		Wright Bridge Road	Cul-De-Sac	0.69	25
Audrey's Way		James Burgess Road	Grand Avenue	0.55	30
Bagley Drive		State Route 141	Mathis Airport Road	0.45	30
Bagley Road		State Route 141	Mathis Airport Pkwy	1.43	35
Bald Ridge Acres Drive		Bald Ridge Marina Road	Dogwood Road	0.58	25
Bald Ridge Marina Road		State Route 400 NB Ramps	0.27 miles west Peachtree Road	0.83	35
Bald Ridge Marina Road		0.27 miles west Peachtree Road	Bald Ridge Marina Entrance	0.50	25
Bannister Road		State Route 369	State Route 9	3.55	45
Bay Circle		Young Deer Drive	Cul-De-Sac	0.55	25
Benefield Road		Trammel Road	Cul-De-Sac	0.84	25
Bennett Road		Cross Roads Road	Jot-Em-Down Road	1.93	35

Bentley Road		State Route 371	Campground Road	2.14	40
Bethany Bend		McGinnis Ferry Road	Fulton County Line	0.45	45
Bethel Road		State Route 369	0.40 miles south State Route 369	0.40	30
Bethel Road		0.40 miles south of State Route 369	Dead End	2.03	40
Bethelview Road		State Route 20	State Route 9	6.11	45
Bettis Tribble Gap Road		Cumming City Limits	Spot Road	2.53	25
Blacks Mill Road		A.C. Smith Road	State Route 9	1.16	25
Blue Ridge Overlook		Jot-Em-Down Road	Dawson County	0.44	40
Bluegrass Lakes Parkway		McFarland Parkway	Cul-De-Sac	1.23	35
Bluegrass Valley Parkway		McFarland Parkway	Cul-De-Sac	1.53	30
Bottoms Road		State Route 400	Settingdown Road	0.45	35
Boyd Road		McGinnis Ferry Road	Cul-De-Sac	0.80	25
Branch Drive		McFarland Parkway	Cul-De-Sac	0.48	25
Brannon Road		State Route 141	Old Atlanta Road	1.37	35
Bridgetowne Drive		State Route 369	Ponte Vecchio Circle	0.50	25
Bridgewater Dr.		Old Keith Bridge Rd	Lakeside Way	0.14	25
Brookwood Road		State Route 141	McGinnis Ferry Road	1.09	40
Buckingham Cir.		Majors Road	Majors Road	0.63	25
Buford Dam Rd		Cumming City Limits	Corp of Eng.'s Project	2.81	45
Burnt Bridge Rd		Holbrook Road	Wallace Tatum Road	1.62	25
Burruss Mill Rd		Parks Road	Millwood Road	1.17	35
Burruss Road		Hopewell Road	State Route 9	1.50	35
Calamar Drive		Campground Road	Cul-De-Sac	1.01	30
Cambridge Hills Road		State Route 20	Cul-De-Sac	0.63	25
Campground Rd		State Route 9	Cherokee County	3.57	45
Caney Road		Brookwood Road	Old Alpharetta Road	1.43	35
Cantrell Circle		State Route 306	State Route 306	1.61	25
Cantrell Road		Jot-Em-Down Road	Jett Road	0.95	30
Carolene Way		State Route 9	Fowler Park	0.45	25
Castleberry Road		State Route 9	0.30 miles north State Route 9	0.30	35
Castleberry Road	New Hope Elementary School SCHOOL DAYS ONLY(BEACONS)	0.48 miles south of Wade Valley Drive	0.08 miles south of Wade Valley Drive	0.40	35
Castleberry Road	George Whitlow High School SCHOOL DAYS ONLY (BEACONS)	0.38 miles south of Sawmill Court	Sawmill Court Intersection	0.38	35
Castleberry Road		0.30 miles north State Route 9	400' north of Hutchinson Road	4.88	45
Chamblee Gap Rd		Kelly Mill Rd	State Route 20	3.22	35
Chamblee Gap Rd	Kelly Mill Elementary School SCHOOL DAYS ONLY (BEACONS)	Kelly Mill Road	Woodland Drive	0.27	25
Charleston Park Road		State Route 369	Park Entrance	0.32	25
Chattahoochee Road		Holtzclaw Road	Shady Grove Road	1.92	45
Chestatee Heights Road		State Route 53	Cul-De-Sac	1.23	25
Christopher Robin Road		McGinnis Ferry Road	Caney Road	1.31	25
Coal Mountain Drive		State Route 9	Smith Drive	0.54	25
Cobblestone Drive		Buford Dam Road	Cul-De-Sac	0.64	25
Concord Road		Oak Grove Circle	Bannister Road	1.67	35
Corn Drive		Concord Road	Riley Road	0.55	30
Courtney Lane		Haw Creek Circle	Cul-De-Sac	0.27	30
Cross Roads Road		State Route 400	Jot-Em-Down Road	1.28	50
Crow Drive		Parks Road	Crow Drive	0.76	25
Crow Road		Parks Road	Picklesimer Road	0.67	35
Crystal Cove Trail		State Route 53	Cul-De-Sac	1.91	35

Curie Drive		Old Alpharetta Rd	McFarland Parkway	0.81	25
Daves Creek Drive		Old Atlanta Road	Trammel Road	1.26	30
Daves Creek Road		Daves Creek Drive	Haw Creek Circle	1.52	30
Deerlake Drive		Deerwoods Trail	State Route 141	0.53	25
Deputy Bill Cantrell Memorial Road		State Route 9	Ronald Reagan Blvd.	0.51	35
Dickerson Road		State Route 371	Campground Road	1.01	35
Doc Sams Road		State Route 20	Heardsville Road	0.83	35
Dorset Lane		Westminster Lane	Cul-De-Sac	0.36	25
Doubletree Court		Drew Road	Cul-De-Sac	0.30	25
Doubletree Drive		Bayberry Drive	Cul-De-Sac	0.37	25
Dr. Bramblett Road		State Route 20	Holbrook Road	2.64	45
Dr. Bramblett Road		Holbrook Road	State Route 369	1.92	40
Drew Campground Road		Cherokee County	State Route 371	2.31	45
Drew Road		State Route 371	Bethelview Road	1.15	35
Drew Road	West Forsyth High School SCHOOL DAYS ONLY (BEACONS)	Start at Drew Court Intersection	End 0.40 miles north of Drew Court	0.40	30
Dunroven Way		Cantrell Road	Dawson County	1.38	25
Durand Road		Waldrup Road	Cul-De-Sac	0.62	25
Eaglecreek Trail		Bald Ridge Marina Road	Sawnee Trail	0.69	25
Echols Road		State Route 20	State Route 20	1.81	35
Echols Road	Haw Creek Elementary SCHOOL DAYS ONLY (BEACONS)	0.15 miles south of Princeton Trace	0.15 miles north of Princeton Trace	0.30	25
Elmo Road		Bannister Road	Westray Road	1.96	40
Evans Road		State Route 371	State Route 20	0.82	30
Fawnlake Drive		McGinnis Ferry Road	Deerwoods Trail	0.64	25
Fields Ford Rd		Old Keith Bridge Rd	Cul-De-Sac	0.84	25
Fourteenth St.		Tribble Gap Road	Fifteenth Street	0.52	30
Fowler Road		Mullinax Road	State Route 9	1.63	35
Fowler Road	Denmark High School SCHOOL DAYS ONLY (BEACONS)	Longwood Lane	00.44 miles south of Longwood Lane	0.44	30
Francis Circle		State Route 9	Grassland Pkwy	1.06	25
Francis Road		State Route 9	Cherokee County	0.44	45
Franklin Gold Mine Road		Cherokee County	State Route 20	2.20	35
Freedom Parkway		State Route 306	Pilgrim Mill Road	1.64	45
Friendship Circle		State Route 20	State Route 20	1.20	35
Frix Road		Heardsville Road	Cherokee County	1.37	35
Front Nine Drive		Trammel Road	Windermere Parkway	0.47	25
Gilbert Road		Old Atlanta Road	Trammel Road	1.07	35
Govan Road		Bannister Road	Dawson County	0.49	35
Grand Avenue		Settles Road	Settles Road	1.70	25
Grassland Pkwy		State Route 9	Brandon Trail	0.32	25
Gravitt Road		Spot Road	State Route 369	1.34	35
Greenwood Acres Drive		State Route 20	Chamblee Gap Road	1.62	30
Grindle Road		State Route 306	Jot-Em-Down Road	1.00	40
Habersham Marina Road		Buford Dam Road	End	0.55	25
Hamby Road		State Route 9	Fulton County	0.47	40
Hammond Industrial Drive		State Route 369	Cul-De-Sac	0.47	25
Hampton Park Drive		State Route 400	Hampton Rock Lane	0.58	25
Harris Drive		Westray Road	Mount Tabor Road	0.64	35
Haw Creek Circle		State Route 20	Haw Creek Parkway	0.80	30
Haw Creek Parkway		State Route 20	End	0.40	30
Haw Creek Road		Haw Creek Circle	Ronald Reagan Blvd	0.59	35
Heard Road		Shady Grove Road	Young Deer Creek Park	1.28	40

Heardsville Circle		Heardsville Road	Heardsville Road	1.71	40
Heardsville Circle	Poole's Mill Elementary School SCHOOL DAYS ONLY(BEACONS)	Hurt Bridge Road	Burnett Drive	0.27	30
Heardsville Road		State Route 20	Heardsville Circle	3.73	45
Heardsville Road	Poole's Mill School SCHOOL DAYS ONLY(BEACONS)	100 Ft. north of Sewells Farm Road	Hurt Bridge Road	0.38	30
Hendrix Road		0.4 miles south State Route 369	State Route 369	0.40	30
Hendrix Road		John Burruss Road	0.4 miles south State Route 369	1.45	40
Hitt Road		Buford Dam Road	Chimney Point Road	0.48	25
Holbrook Road		Hurt Bridge Road	Dr. Bramblett Road	1.52	35
Holtzclaw Road	Chattahoochee Elementary SCHOOL DAYS ONLY (BEACONS)	0.238 miles north of Pilgrim Mill Road	0.623 miles north of Pilgrim Mill Road	0.39	25
Holtzclaw Road		State Route 369	Pilgrim Mill Road	2.19	40
Hopewell Road		State Route 9	Dawson County	4.09	50
Howard Road		Cherokee County	Drew Campground Rd	2.02	40
Hubbard Town Road		Hopewell Road	State Route 400	0.85	45
Hubert Martin Road		State Route 369	Oak Grove Circle	1.42	40
Hurt Bridge Road		Friendship Circle	Heardsville Road	4.78	45
Hutchinson Road		State Route 9	North Old Atlanta Road	0.63	25
Hutchinson Road		North Old Atlanta Road	Castleberry Road	0.68	30
Hyde Road		State Route 20	Drew Campground Road	2.04	45
Hyde Road	Hendrix Middle School SCHOOL DAYS ONLY(BEACONS)	0.08 miles north of Tallantworth Xing	0.53 miles north of Tallantworth Xing	0.53	25
James Burgess Rd		Old Atlanta Road	State Route 20	3.30	45
James Burgess Road	Riverwatch Elem./Mid SCHOOL DAYS ONLY (BEACONS)	0.40 miles south of State Route 20	0.94 miles south of State Route 20	0.54	25
James Burgess Road	Sharon Elementary SCHOOL DAYS ONLY (BEACONS)	Old Atlanta Road	0.50 Miles East of Old Atlanta Road	0.50	35
James Road		Union Hill Road	Tidwell Road	0.83	25
James Road	DeSana Middle School SCHOOL DAYS ONLY (BEACONS)	200' west of Union Hill Road	00.31 miles west of Union Hill Road	0.30	25
Jett Road		Cantrell Road	Jot-Em-Down Road	0.76	30
Jewell Bennett Rd		State Route 9	A.C. Smith Road	1.43	40
John Burruss Rd		State Route 369	Mills Lane	1.75	40
John Burruss Rd		Mills Lane	Karr Road	1.43	35
John's Creek Parkway		McGinnis Ferry Road	McGinnis Ferry Road	1.07	35
Jot Em Down Road	East Forsyth High School SCHOOL DAYS ONLY(BEACONS)	0.10 miles north of Meadowbrook Drive	0.64 miles north of Meadowbrook Drive	0.50	30
Jot-Em-Down Rd		Hopewell Road	State Route 306	5.81	50
Jot-Em-Down Rd		State Route 306	0.4 miles west State Route 369	2.71	45
Jot-Em-Down Rd		0.4 miles west State Route 369	State Route 369	0.40	40
Julian Road		State Route 53	Happy Hollow Trail	1.60	35
Karr Road		McCoy Circle	Dr. Bramblett Road	1.87	30
Kelly Mill Road		Cumming C/Limits	State Route 371	4.16	40
Kelly Mill Road	Kelly Mill Elementary SCHOOL DAYS ONLY (BEACONS)	Thorngate Drive	00.05 west of Chamble Gap Road	0.26	30

Kelly Mill Road	West Forsyth High School SCHOOL DAYS ONLY (BEACONS)	0.08 miles north of State Route 371	0.40 miles north of State Route 371	0.32	30
Kings Road		Waldrup Road	Durand Road	0.71	25
Knight Road		State Route 53	Crystal Cove Trail	1.16	25
Lainer Drive		Shady Grove Road	Cul-De-Sac	1.83	20
Lakefield Drive		McGinnis Ferry Road	New Boyd Road	0.42	25
Lakeside Trail		Eaglecreek Trail	Turner Road	0.94	25
Lakeside Way		Cul-De-Sac	Cul-De-Sac	0.89	25
Lan Mar Road		State Route 369	Lan Mar Marina	0.71	25
Lancaster Circle		Majors Road	Polo Club Drive	0.54	25
Lanier Beach South Road		Buford Dam Road	Park Entrance	0.81	25
Larry Mulkey Memorial Road		Hutchinson Road	State Route 9	0.63	30
Laurel Oak Drive		Laurel Springs Pkwy	Old Atlanta Road	1.80	25
Laurel Springs Parkway		State Route 141	Chatsworth Lane	0.62	35
Leland Drive		State Route 306	End	0.80	30
Little Mill Road		State Route 369	State Route 306	4.15	35
Little Mill Road	Little Mill Middle School SCHOOL DAYS ONLY (BEACONS)	State Route 369	0.35 miles north of State Route 369	0.35	25
Longstreet Church Road		Campground Road	Fulton County Line	0.71	30
Majors Road		Shiloh Road	State Route 141	1.78	30
Majors Road	Lanier Tech SCHOOL DAYS ONLY (BEACONS)	3300' east of Shiloh Road	4700' east of Shiloh Road	0.26	25
Majors Road	Shiloh Point Elem. & Piney Grove Middle SCHOOL DAYS ONLY (BEACONS)	0.05 miles west of State Route 141	0.40 miles west of State Route 141	0.35	25
Majors Road		State Route 141	End	0.51	25
Majors Road		State Route 371	State Route 9	2.31	30
Majors Road		State Route 9	Castleberry Road	0.81	30
Mark Lake Road		State Route 9	Smith Lane	0.46	25
Market Place Boulevard		Buford Dam Road	Bald Ridge Marina Road	1.73	45
Mars Hill Road		Shiloh Road	State Route 9	0.86	30
Martin Road		State Route 306	State Route 9	2.33	40
Martin Road	Brandywine Elementary School SCHOOL DAYS ONLY (BEACONS)	250' west of James Road	0.31 miles west of James Road	0.30	25
Mary Alice Park Road		Cumming City Limits	Park Entrance	0.83	35
Mashburn Drive		State Route 369	Charleston Park	0.35	25
Masters Club Drive		Old Atlanta Parkway	Cul-De-Sac	0.57	25
Mathis Airport Parkway		State Route 141	Old Atlanta Road	2.30	45
Mathis Airport Road		Laurel Springs Parkway	Mathis Airport Parkway	0.65	35
Mayfield Drive		State Route 306	Jot-Em-Down Road	1.42	40
Mayfield Lane		Cantrell Circle	Mayfield Drive	0.68	25
McBrayer Road		Wallace Tatum Rd	State Route 369	0.87	30
McConnell Road		Watson Road	Aaron Sosebee Road	1.30	30
McCoy Circle		Spot Road	Spot Road	1.60	35
McFarland 400 Blvd		Cul-De-Sac	McFarland Parkway	0.60	25
McFarland 400 Drive		Branch Drive	Cul-De-Sac	0.37	25
McFarland Pkwy		State Route 9	McGinnis Ferry Road	3.64	45
McGinnis Ferry Road		Fulton County	Gwinnett County	12.31	45
Melody Miser Lane		Old Atlanta Road	Windermere Parkway	1.05	30
Melody Miser Lane	Daves Creek Elementary SCHOOL DAYS ONLY	0.27 miles east of Old Atlanta Road	0.53 miles east of Old Atlanta Road	0.26	25
Millwood Road		State Route 306	Cul-De-Sac	1.78	35
Mocking Bird Road		Elmo Road	Bannister Road	1.46	30
Montvale Crossing		McGinnis Ferry Road	Brookwood Road	0.72	25

Mount Tabor Rd		State Route 369	Elmo Road	3.53	45
Mountain Road		State Route 9	Spot Road	1.34	30
Mullinax Road		State Route 9	McFarland Pkwy	1.94	45
Mullinax Road	Denmark High School SCHOOL DAYS ONLY (BEACONS)	00.06 miles south of Belhampton Avenue	00.62 miles south of Belhampton Avenue	0.56	30
Mullinax Road/Union Hill Road		Fowler Road	McFarland Pkwy	0.49	35
New Boyd Road		McGinnis Ferry Road	Rock Quarry	0.95	25
Nichols Cove Rd		Nix Road	Cul-De-Sac	0.91	25
Nichols Drive		James Burgess Road	Cul-De-Sac	1.27	35
Nichols Road		Old Atlanta Road	Nichols Drive	1.30	30
Nichols Road	Lambert High School SCHOOL DAYS ONLY (BEACONS)	Old Atlanta Road Intersection	0.29 miles east of Old Atlanta Road	0.29	25
Nicholson Road		Mount Tabor Road	Old Federal Road	4.16	30
Nix Road		State Route 53	Dawson County	1.35	30
Noah Road		Parks Road	Picklesimer Road	0.67	30
Nuckolls Road		State Route 20	Buford Dam Road	1.68	30
Oak Grove Circle		State Route 9	State Route 9	2.74	45
Old Federal Road		State Route 369	Cherokee County	3.31	40
Old Alpharetta Road		State Route 141	McGinnis Ferry Road	2.51	40
Old Alpharetta Road	Big Creek Elementary SCHOOL DAYS ONLY (BEACONS)	State Route 141	0.34 miles west of State Route 141	0.34	25
Old Atlanta Parkway		Old Atlanta Road	Cul-de-Sac	1.68	25
Old Atlanta Road	Sharon Elementary SCHOOL DAYS ONLY (BEACONS)	0.11 miles north of Nichols Road	0.06 miles south of James Burgess Road	0.65	35
Old Atlanta Road		Sharon Road	McGinnis Ferry Road	4.92	45
Old Atlanta Road		Ronald Reagan Blvd.	Sharon Road	2.91	50
Old Atlanta Road	Johns Creek Elementary SCHOOL DAYS ONLY (BEACONS)	St. Marlo Country Club PkwY	Kemp Road	0.35	35
Old Keith Bridge Road		State Route 306	Bridgewater Drive	1.84	45
Old Keith Bridge Road		1120 E. Bridgewater Lane	Edgewater Road	0.25	25
Old Keith Bridge Road		Bridgewater Drive	1120 E. of Bridgewater Drive	0.27	35
Old Terry Ford Rd		Old Keith Bridge Rd	End	0.34	25
Orr Road		Old Atlanta Road	Cul-de-Sac	0.60	25
Park Shore Drive		Rising Mist Lane	Cul-de-Sac	0.57	25
Parks Road		State Route 306	Little Mill Road	2.24	40
Pea Ridge Road		Jot-Em-Down Road	State Route 53	1.81	40
Pendley Road		State Route 9	Old Atlanta Road	0.92	35
Pheasant Run Trace		Hurt Bridge Road	Cul-de-Sac	0.48	25
Picklesimer Road		Parks Road	Burruss Mill Road	0.98	30
Pilgrim Mill Circle		Pilgrim Mill Road	Poplar Trail	0.61	30
Pilgrim Mill Rd		Cumming City Limits	300' west of Fowler Drive	6.24	45
Pilgrim Mill Rd		Young Deer Road	Tidwell Park Entrance	0.23	25
Pilgrim Mill Rd		300' west of Fowler Drive	Young Deer Road	0.25	35
Pilgrim Point Rd		Pilgrim Mill Road	Pilgrim Point Extension	1.23	25
Pilgrim Road		Cumming City Limits	Antioch Road	1.65	40
Pine Grove Road		Old Alpharetta Rd	Shiloh Road East	0.52	35
Pine Lake Drive		Cumming City Limits	Cul-de-Sac	1.75	25
Piney Grove Rd		State Route 9	Castleberry Road	1.35	40
Pisgah Road		Hurt Bridge Road	Heardsville Road	1.69	35
Pittman Road		State Route 371	Bethelview Road	1.55	40
Pleasant Grove Road		Dr. Bramblett Road	Hurt Bridge Road	1.29	45
Pleasant Oaks Circle		Dr. Bramblett Road	Park Shore Drive	0.97	25

Polo Club Drive		Polo Drive	Cul-De-Sac	0.50	25
Polo Drive		Post Rd	Polo Fields Parkway	2.02	25
Polo Fields Parkway		State Route 141	Polo Drive	0.38	25
Pooles Mill Road		Heardsville Circle	State Route 369	0.74	30
Post Rd		State Route 9	294' North of Pittman Rd	2.44	45
Post Rd	Vickery Creek Elementary SCHOOL DAYS ONLY	147' North of Dressage Way	870' South of Clinton Bgley Street	0.51	35
Post Rd		294' North of Pittman Rd	State Route 20	3.56	50
Punch Hammond Road		State Route 9	Spot Road	0.89	25
Quail Trial		Truman Mtn. Rd	End	0.74	25
Riley Road		Bannister Road	Oak Grove Circle	2.01	35
Rising Mist Lane		Turner Road	Park Shore Drive	0.63	25
River Club Drive		State Route 20	Summerwood Drive	1.65	25
Rogers Road		Campground Road	End	0.65	25
Ronald Reagan Blvd	South Forsyth Middle/High SCHOOL DAYS ONLY (BEACONS)	0.11 miles east of State Route 141	0.33 miles east of State Route 141	0.22	35
Ronald Reagan Blvd		0.70 north of McFarland Parkway	McFarland Parkway	0.70	35
Ronald Reagan Blvd		State Route 20	0.70 miles north of McFarland Parkway	8.04	45
Ronald Reagan Blvd		State Route 20	Majors Road	5.24	45
Ronald Reagan Blvd		McFarland Parkway	McGinnis Ferry Road	1.10	40
Roper Road		Friendship Circle	Dr. Bramblett Road	1.30	40
Ruth Lane		State Route 20	James Burgess Road	0.33	30
Samples Road		State Route 20	Buford Dam Road	2.27	40
Samples Road	Mashburn Elementray SCHOOL DAYS ONLY	3300' north. of State Route 20	5350' north. of State Route 20	0.38	25
Sanders Road		State Route 20	Mary Alice Park Road	1.63	30
Sawnee Meadow Lane		Bettis Tribble Gap Road	Cul-De-Sac	0.41	30
Settingdown Circle		State Route 400	Settingdown Road	1.00	35
Settingdown Rd		State Route 369	Cross Roads Road	3.88	40
Settles Road		Southers Circle	Grand Cascades S/D	1.05	35
Settles Road		Grand Cascades S/D	Grand Avenue	0.29	25
Sewell Road		Watson Road	Pisgah Road	1.32	30
Shadburn Road		State Route 306	Martin Road	1.17	40
Shady Grove Road		State Route 369	0.40 miles south of State Route 369	0.40	40
Shady Grove Road		0.40 Miles south of State Route 369	Lanier Drive	2.64	45
Sharon Road		State Route 141	Old Atlanta Road	1.21	40
Shiloh Crossing		Shiloh Road	Shiloh Road East	0.48	25
Shiloh Road		McFarland Parkway	State Route 9	4.20	35
Shiloh Road	Saint John Bosco Academy SCHOOL DAYS ONLY	00.10 miles east of Marset Lane	00.10 miles west of Marset Lane	0.20	30
Shiloh Road East		Shiloh Road	Shiloh Road	1.93	30
Sinclair Shores Road		Pilgrim Mill Road	End	1.84	35
Smith Drive		State Route 9	Coal Mountain High School	0.52	25
Smith Lane		Smith Drive	Mark Lake Road	0.36	25
Southers Circle		James Burgess Road	Sterling Drive	1.32	35
Southers Circle		Sterling Drive	Settles Road	1.30	25
Spot Road		Dr. Bramblett Road	State Route 9	4.00	50
Spot Road Conn.		State Route 20	Dr. Bramblett Road	0.45	35
Spot Road Conn.	Suwnnee Elementary/Middle SCHOOL DAYS ONLY	State Route 20	1600' east of State Route 20	0.30	25
State Barn Road		State Route 306	State Route 9	0.62	30

Sterling Drive		Old Atlanta Parkway	Southers Circle	0.79	25
Stoney Point Rd		State Route 141	Shiloh Road East	2.32	35
Strickland Road		McGinnis Ferry Road	State Route 9	1.57	30
Sweetwater Dr		Buford Dam Road	End	1.49	25
Swiss Air Road		Bethel Road	Park Entrance	0.65	30
Tidwell Drive		Union Hill Road	McGinnis Ferry Rd	0.86	25
Tidwell Road		Tidwell Circle	State Route 9	1.20	25
Timberland Road		Bettis Tribble Gap Road	West Buckeye Road	0.48	30
Trammel Road		Windermere Parkway	State Route 20	2.45	30
Tribble Road		State Route 20	Bethelview Road	1.13	40
Truman Mountain Road		Old Keith Bridge Road	End	2.03	30
Turner Road		Bald Ridge Marina Road	End	1.19	35
Twin Lakes Road		Spot Road	Gravitt Road	1.59	30
Union Hill Road		Shiloh Road	Mullinax Road	1.02	30
Union Hill Road		Mcfarland Road	McGinnis Ferry Road	2.34	40
Vanns Tavern Rd		Waldrip Circle	End	1.05	25
Vaughan Drive		Brookwood Road	Cul-De-Sac	1.25	25
Vaughan Drive	Brookwood Elementary SCHOOL DAYS ONLY (BEACONS)	Brookwood Road	East Gate Drive	0.25	25
Waldrip Circle		State Route 369	State Route 369	0.44	30
Waldrip Road		State Route 306	0.30 miles south of State Route 306	0.30	35
Waldrip Road		0.30 miles south of State Route 306	State Route 369	3.33	45
Wallace Tatum Road		State Route 369	Seabolt Drive	2.75	40
Wallace Tatum Road	Matt Elementary SCHOOL DAYS ONLY (BEACONS)	1.46 miles south of State Route 369	1.87 miles south of State Route 369	0.41	25
Wallace Tatum Road		Seabolt Drive	Heardsville Circle	1.46	30
Wallace Wood Road		Jot-Em-Down Road	Waldrip Road	1.01	35
Walnut Mill Landing		Hendrix Road	Cul-De-Sac	0.72	25
Watson Road		Heardsville Road	Hurt Bridge Road	2.70	40
Wellington Place		State Route 371	Ansley Lane	0.40	25
Westbrook Road		State Route 306	State Route 53	1.86	35
Westchester Place		Polo Drive	Polo Drive	0.48	25
Westminster Lane		Chatsworth Lane	Old Atlanta Road	0.75	25
Westray Road		Elmo Road	Dawson County	1.65	40
Whitmire Road		State Route 369	Mount Tabor Road	1.77	35
Wills Road		Campground Road	State Route 371	0.63	30
Winchester Drive		Magnolia Avenue	Cates Avenue	0.47	25
Windermere Parkway		Old Atlanta Road	0.79 miles north of Old Atlanta Road	0.79	35
Windermere Parkway		0.79 miles north of Old Atlanta Road	State Route 20	2.96	45
Windermere Parkway	South Forsyth Middle SCHOOL DAYS ONLY (BEACONS)	0.11 miles north of Old Atlanta Road	0.46 miles north of Old Atlanta Road	0.35	30
Winding Creek Drive		Doc Sams Road	Loop Road	0.28	35
Windy Hill Road		Mullinax Road	Francis Circle	0.70	25
Witts End Drive		Pea Ridge Road	End	0.48	25
Woodland Hills Drive		State Route 20	Cul-De-Sac	0.91	30
Wynfield Drive		Wynfield Drive	Wyngate Drive	1.74	25
Wynfield Drive		Wyngate Way	Cul-De-Sac	1.74	25
Wyngate Drive		Dickerson Road	Cul-De-Sac	0.51	25
Young Deer Dr		Pilgrim Mill Road	End	1.30	25

SCHOOL ZONES ARE EFFECTIVE

One hour before normal hours of school operation begin until one hour after normal hours of school operation have concluded for the dismissal of school. **SCHOOL DAYS ONLY**

****AUTOMATED TRAFFIC ENFORCEMENT SAFETY DEVICE (ATESD) HOURS ARE EFFECTIVE****

One hour before instructional classes begin until one hour after instructional classes have concluded for the dismissal of school. **SCHOOL DAYS ONLY**

LIST NUMBER 117-07-2020

Forsyth County is hereby requesting that the following roadways be approved for the use of speed detection devices:

**LIST OF ROADWAYS
for
FORSYTH COUNTY**

ON-SYSTEM ROADWAYS

**ALL ON SYSTEM ROUTES HAVE BEEN VERIFIED BY THE GEORGIA DEPARTMENT OF
TRANSPORTATION**

STATE ROUTE	WITHIN THE CITY/TOWN LIMITS OF <i>and/or School Name</i>	FROM	MILE POINT	TO	MILE POINT	LENGTH IN MILES	SPEED LIMIT
SR 9		Fulton County Line	00.00	592' south of Amos Drive (South City Limits of Cumming)	09.99	09.99	45
SR 9	Cumming	592' south of Amos Drive (South City Limits of Cumming)	09.99	426' north of Meadow Drive	10.67	00.68	45
SR 9	Cumming	426' north of Meadow Drive	10.67	1248' north of Meadow Drive	10.80	00.13	35
SR 9	Cumming	1248' north of Meadow Drive	10.80	741' south of Elm Street	11.42	00.62	25
SR 9	Cumming	741' south of Elm Street	11.42	84' north of Pirklewood Circle	12.35	00.93	35
SR 9 *SCHOOL ZONE*	Cumming Elementary SCHOOL DAYS ONLY	705' north of Brooks Farm Drive	11.81	96' south of Suwanee Drive	12.19	00.38	25
SR 9	Cumming	84' north of Pirklewood Circle	12.35	475' south of Bennett Drive (North City Limits of Cumming)	13.11	00.76	45
SR 9		475' south of Bennett Drive (North City Limits of Cumming)	13.11	1915' south of State Route 369	15.86	02.75	55
SR 9		1915' south of State Route 369	15.86	187' north of Jewell Bennett Road	20.15	04.29	50
SR 9		187' north of Jewell Bennett Road	20.15	Dawson County Line	21.46	01.31	45
SR 9 *SCHOOL ZONE*	Silver City Elementary SCHOOL DAYS ONLY	808' north of Jewell Bennett Road	20.27	457' south of A.C. Smith Road	20.72	00.45	35
SR 20		Cherokee County Line	00.00	634' west of Carla Drive	04.35	04.35	55
SR 20		634' west of Carla Drive	04.35	North Corners Pkwy (West City Limits of Cumming)	07.07	02.72	45
SR 20 *SCHOOL ZONE*	Sawnee Elementary SCHOOL DAYS ONLY	140' east of Friendship Circle Road	04.72	290' east of Spot Road Connector	04.89	00.17	35

LIST NUMBER 117-07-2020

STATE ROUTE	WITHIN THE CITY/TOWN LIMITS OF and/or School Name	FROM	MILE POINT	TO	MILE POINT	LENGTH IN MILES	SPEED LIMIT
SR 20	Cumming	North Corners Pkwy (West City Limits of Cumming)	07.07	169' west of Mountain View Drive	07.68	00.61	45
SR 20	Cumming	169' west of Mountain View Drive	07.68	94' east of Samaritan Drive	07.86	00.18	35
SR 20	Cumming	94' east of Samaritan Drive	07.86	State Route 9	08.20	00.34	25
SR 20		<i>This section of roadway runs common with State Route 9 from ML 08.20 to ML 09.51 for a total of 01.31 miles.</i>					
SR 20		State Route 9	09.51	Gwinnett County Line	14.78	05.27	45
SR 53		Dawson County Line	00.00	Hall County Line	04.93	04.93	55
SR 141		Fulton County Line	00.00	600' north of Mason Drive	00.90	00.90	45
SR 141		600' north of Mason Drive	00.90	559' south of Old Alpharetta Road	03.68	02.78	50
SR 141		559' south of Old Alpharetta Road	03.68	Majors Road	05.68	02.00	50
SR 141 *SCHOOL ZONE*	Big Creek Elementary SCHOOL DAYS ONLY	212' north of Bagley Road	03.35	559' south of Old Alpharetta Road	03.68	00.33	45
SR 141		Majors Road	05.68	State Route 20	13.07	7.39	45
SR 141 *SCHOOL ZONE*	South Forsyth High SCHOOL DAYS ONLY	503' south of Spring Valley Drive	05.92	393' south of Ronald Reagan Blvd	06.23	00.31	35
SR 306		State Route 20	00.00	Tribble Gap Road (West City Limit of Cumming)	01.32	01.32	45
SR 306	Cumming	Tribble Gap Road (West City Limit of Cumming)	01.32	State Route 9	01.64	00.32	45
SR 306		<i>This section of roadway runs common with State Route 9 from ML 01.64 to ML 03.89 for a total of 02.25 miles.</i>					
SR 306		State Route 9	03.89	100' east of State Barn Road	04.59	00.70	55
SR 306		100' east of State Barn Road	04.59	503' west of Martin Road	06.32	01.73	50
SR 306		503' west of Martin Road	06.32	State Route 53	12.73	06.41	55
SR 306 *SCHOOL ZONE*	Chestatee Elementary SCHOOL DAYS ONLY	784' west of Timber Brooke Drive	11.44	1035' east of Timber Brooke Drive	11.78	00.34	35
SR 369		Cherokee County Line	00.00	Whitmire Road	04.82	04.82	55
SR 369		Whitmire Road	04.82	951' south of Heardmont Trace Road	07.03	02.21	45
SR 369		951' south of Heardmont Trace Road	07.03	219' south of Gravitt Road	09.21	02.18	55
SR 369		219' south of Gravitt Road	09.21	475' south of Holtzclaw Road	12.28	03.07	45

LIST NUMBER 117-07-2020

STATE ROUTE	WITHIN THE CITY/TOWN LIMITS OF <i>and/or School Name</i>	FROM	MILE POINT	TO	MILE POINT	LENGTH IN MILES	SPEED LIMIT
SR 369 *SCHOOL ZONE*	Coal Mountain Elementary & North Forsyth High SCHOOL DAYS ONLY	54' south of Gravitt Road	09.24	123' north of Coal Mountain Drive	09.91	00.67	35
SR 369		475' south of Holtzclaw Road	12.28	150' south of Waldrip Circle	18.14	05.86	55
SR 369		150' south of Waldrip Circle	18.14	Hall County Line	19.80	01.66	45
SR 400		Fulton County Line	22.50	Dawson County Line	42.80	20.30	65

SCHOOL ZONES ARE EFFECTIVE**** ATESD IS EFFECTIVE******A.M.** from 45 minutes prior to commencement time to 15 minutes after commencement time**SCHOOL DAYS ONLY.****P.M.** from 15 minutes prior to dismissal time to 45 minutes after dismissal time –**SCHOOL DAYS ONLY.**

LIST NUMBER 117-07-2020**OFF-SYSTEM ROADWAYS****ALL OFF-SYSTEM ROUTES WILL NOT BE VERIFIED BY GEORGIA DEPARTMENT OF TRANSPORTATION**

ROAD NAME	WITHIN THE CITY/TOWN LIMITS OF <i>and/or School Name</i>	FROM	TO	LENGTH IN MILES	SPEED LIMIT
Aaron Sosebee Road		State Route 141	State Route 20	01.99	35
Aaron Sosebee Road		State Route 20	Hurt Bridge Road	01.78	30
A.C. Smith Road		Hopewell Road	State Route 9	02.11	50
Access Road		Brannon Road	End	00.42	25
Audrey's Way		James Burgess Road	Grand Avenue	00.55	30
Anderson Lake Road		Pea Ridge Road	State Route 53	01.65	35
Ansley Lane		Cul-De-Sac	Wellington Place	00.89	25
Antioch Road		Pilgrim Mill Road	State Route 9	01.44	45
Ascot Drive		Wright Bridge Road	Cul-De-Sac	00.69	25
Bagley Drive		State Route 141	Mathis Airport Road	00.45	30
Bagley Road		State Route 141	Mathis Airport Pkwy	01.43	35
Bald Ridge Acres Drive		Bald Ridge Marina Road	Dogwood Road	00.58	25
Bald Ridge Marina Road		State Route 400 NB Ramps	0.27 miles west Peachtree Road	00.83	35
Bald Ridge Marina Road		0.27 miles west Peachtree Road	Bald Ridge Marina Entrance	00.50	25
Bannister Road		State Route 369	State Route 9	03.55	45
Bay Circle		Young Deer Drive	Cul-De-Sac	00.55	25
Benefield Road		Trammel Road	Cul-De-Sac	00.84	25
Bennett Road		Cross Roads Road	Jot-Em-Down Road	01.93	35
Bentley Road		State Route 371	Campground Road	02.14	40
Bethany Bend		McGinnis Ferry Road	Fulton County Line	00.45	45
Bethel Road		State Route 369	0.40 miles south State Route 369	00.40	30
Bethel Road		0.40 miles south of State Route 369	Dead End	02.03	40
Bettis Tribble Gap Road		Cumming City Limits	Spot Road	02.53	25
Blacks Mill Road		A.C. Smith Road	State Route 9	01.16	25
Bluegrass Lakes Parkway		McFarland Parkway	Cul-De-Sac	01.23	35
Blue Ridge Overlook		Jot-Em-Down Road	Dawson County	00.44	40
Bottoms Road		State Route 400	Settingdown Road	00.45	35
Boyd Road		McGinnis Ferry Road	Cul-De-Sac	00.80	25
Branch Drive		McFarland Parkway	Cul-De-Sac	00.48	25
Brannon Road		State Route 141	Old Atlanta Road	01.37	35
Bridgetowne Drive		State Route 369	Pointe Vecchio Circle	00.50	25
Bridgewater Dr.		Old Keith Bridge Rd	Lakeside Way	00.14	25
Brookwood Road		State Route 141	McGinnis Ferry Road	01.09	40
Buckingham Cir.		Majors Road	Majors Road	00.63	25

LIST NUMBER 117-07-2020

ROAD NAME	WITHIN THE CITY/TOWN LIMITS OF <i>and/or School Name</i>	FROM	TO	LENGTH IN MILES	SPEED LIMIT
Buford Dam Rd		Cumming City Limits	Corp of Eng.'s Project	02.81	45
Burnt Bridge Rd		Holbrook Road	Wallace Tatum Road	01.62	25
Burruss Mill Rd		Parks Road	Millwood Road	01.17	35
Burruss Road		Hopewell Road	State Route 9	01.50	35
Calamar Drive		Campground Road	Cul-De-Sac	01.01	30
Cambridge Hills Road		State Route 20	Cul-De-Sac	00.63	25
Campground Rd		State Route 9	Cherokee County	03.57	45
Caney Road		Brookwood Road	Old Alpharetta Road	01.43	35
Cantrell Circle		State Route 306	State Route 306	01.61	25
Cantrell Road		Jot-Em-Down Road	Jett Road	00.95	30
Carolene Way		State Route 9	Fowler Park	00.45	25
Castleberry Road		State Route 9	0.30 miles north State Route 9	00.30	35
Castleberry Road		0.30 miles north State Route 9	400' north of Hutchinson Road	04.88	45
Castleberry Road	George Whitlow High School SCHOOL DAYS ONLY (BEACONS)	0.38 miles south of Sawmill Court	Sawmill Court Intersection	00.38	35
Castleberry Road	New Hope Elementary School SCHOOL DAYS ONLY (BEACONS)	0.48 miles south of Wade Valley Drive	0.08 miles south of Wade Valley Drive	00.40	35
Chamblee Gap Rd		Kelly Mill Rd	State Route 20	3.22	35
Chamblee Gap Rd	Kelly Mill Elementary School SCHOOL DAYS ONLY (BEACONS)	Kelly Mill Road	Woodland Drive	00.27	25
Charleston Park Road		State Route 369	Park Entrance	00.32	25
Chattahoochee Road		Holtzclaw Road	Shady Grove Road	01.92	45
Chestatee Heights Road		State Route 53	Cul-De-Sac	01.23	25
Christopher Robin Road		McGinnis Ferry Road	Caney Road	01.31	25
Church Rd		Hopewell Rd	Settingdown Cir	00.76	35
Coal Mountain Drive		State Route 9	Smith Drive	00.54	25
Cobblestone Drive		Buford Dam Road	Cul-De-Sac	00.64	25
Concord Road		Oak Grove Circle	Bannister Road	01.67	35
Corn Drive		Concord Road	Riley Road	00.55	30
Courtney Lane		Haw Creek Circle	Cul-De-Sac	00.27	30
Cross Roads Road		State Route 400	Jot-Em-Down Road	01.28	50
Crow Drive		Parks Road	Crow Drive	00.76	25
Crow Road		Parks Road	Picklesimer Road	00.67	35
Crystal Cove Trail		State Route 53	Cul-De-Sac	01.91	35

LIST NUMBER 117-07-2020

ROAD NAME	WITHIN THE CITY/TOWN LIMITS OF and/or School Name	FROM	TO	LENGTH IN MILES	SPEED LIMIT
Curie Drive		Old Alpharetta Rd	McFarland Parkway	00.81	25
Daves Creek Drive		Old Atlanta Road	Trammel Road	01.26	30
Daves Creek Road		Daves Creek Drive	Haw Creek Circle	01.52	30
Deerlake Drive		Deerwoods Trail	State Route 141	00.53	25
Deputy Bill Cantrell Memorial Road		State Route 9	Ronald Reagan Blvd.	00.51	35
Dickerson Road		Post Rd	Campground Road	01.01	35
Doc Sams Road		State Route 20	Heardsville Road	00.83	35
Dorset Lane		Westminster Lane	Cul-De-Sac	00.36	25
Doubletree Court		Drew Road	Cul-De-Sac	00.30	25
Doubletree Drive		Bayberry Drive	Cul-De-Sac	00.37	25
Dr. Bramblett Road		State Route 20	Holbrook Road	02.64	45
Dr. Bramblett Road		Holbrook Road	State Route 369	01.92	40
Drew Campground Road		Cherokee County	Post Rd	02.31	45
Drew Road		Post Rd	State Route 141	01.15	35
Drew Road	West Forsyth High School SCHOOL DAYS ONLY (BEACONS)	Start at Drew Court Intersection	End 0.40 miles north of Drew Court	00.40	30
Dunroven Way		Cantrell Road	Dawson County	01.38	25
Durand Road		Waldrip Road	Cul-De-Sac	00.62	25
Eaglecreek Trail		Bald Ridge Marina Road	Sawnee Trail	00.69	25
Echols Road		State Route 20	State Route 20	01.81	35
Echols Road	Haw Creek Elementary SCHOOL DAYS ONLY (BEACONS)	0.15 miles south of Princeton Trace	0.15 miles north of Princeton Trace	00.30	25
Elmo Road		Bannister Road	Westray Road	01.96	40
Evans Road		Post Rd	State Route 20	00.82	30
Fawnlake Drive		McGinnis Ferry Road	Deerwoods Trail	00.64	25
Fields Ford Rd		Old Keith Bridge Rd	Cul-De-Sac	00.84	25
Fowler Road		Mullinax Road	State Route 9	01.63	35
Fowler Road	Denmark High School SCHOOL DAYS ONLY (BEACONS)	Longwood Lane	00.44 miles south of Longwood Lane	00.44	30
Fourteenth St.		Tribble Gap Road	Fifteenth Street	00.52	30
Francis Circle		State Route 9	Grassland Pkwy	01.06	25
Francis Road		State Route 9	Cherokee County	00.44	45
Franklin Gold Mine Road		Cherokee County	State Route 20	02.20	35
Freedom Parkway		State Route 306	Pilgrim Mill Road	01.64	45

LIST NUMBER 117-07-2020

ROAD NAME	WITHIN THE CITY/TOWN LIMITS OF and/or School Name	FROM	TO	LENGTH IN MILES	SPEED LIMIT
Friendship Circle		State Route 20	State Route 20	01.20	35
Frix Road		Heardsville Road	Cherokee County	01.37	35
Front Nine Drive		Trammel Road	Windermere Parkway	00.47	25
Gilbert Road		Old Atlanta Road	Trammel Road	01.07	35
Govan Road		Bannister Road	Dawson County	00.49	35
Grand Avenue		Settles Road	Settles Road	01.70	25
Grassland Pkwy		State Route 9	Brandon Trail	00.32	25
Gravitt Road		Spot Road	State Route 369	01.34	35
Greenwood Acres Drive		State Route 20	Chamblee Gap Road	01.62	30
Grindle Road		State Route 306	Jot-Em-Down Road	01.00	40
Hamby Road		State Route 9	Fulton County	00.47	40
Habersham Marina Road		Buford Dam Road	End	00.55	25
Hammond Industrial Drive		State Route 369	Cul-De-Sac	00.47	25
Hampton Park Drive		State Route 400	Hampton Rock Lane	00.58	25
Harris Drive		Westray Road	Mount Tabor Road	00.64	35
Haw Creek Circle		State Route 20	Haw Creek Parkway	00.80	30
Haw Creek Parkway		State Route 20	End	00.40	30
Haw Creek Road		Haw Creek Circle	Ronald Reagan Blvd	00.59	35
Heard Road		Shady Grove Road	Young Deer Creek Park	01.28	40
Heardsville Circle		Heardsville Road	Heardsville Road	01.71	40
Heardsville Circle	Poole's Mill Elementary SCHOOL DAYS ONLY (BEACONS)	Hurt Bridge Road	Burnett Drive	00.27	30
Heardsville Road		State Route 20	Heardsville Circle	03.73	45
Heardsville Road	Poole's Mill Elementary SCHOOL DAYS ONLY (BEACONS)	100 Ft. north of Sewells Farm Road	Hurt Bridge Road	00.38	30
Hendrix Road		0.4 miles south State Route 369	State Route 369	00.40	30
Hendrix Road		John Burruss Road	0.4 miles south State Route 369	01.45	40
Hitt Road		Buford Dam Road	Chimney Point Road	00.48	25
Holbrook Road		Hurt Bridge Road	Dr. Bramblett Road	01.52	35
Holtzclaw Road		State Route 369	Pilgrim Mill Road	02.19	40
Holtzclaw Road	Chattahoochee Elementary SCHOOL DAYS ONLY (BEACONS)	0.238 miles north of Pilgrim Mill Road	0.623 miles north of Pilgrim Mill Road	00.39	25
Hopewell Road		State Route 9	Dawson County	04.09	50

LIST NUMBER 117-07-2020

ROAD NAME	WITHIN THE CITY/TOWN LIMITS OF <i>and/or School Name</i>	FROM	TO	LENGTH IN MILES	SPEED LIMIT
Howard Road		Cherokee County	Drew Campground Rd	02.02	40
Hubbard Town Road		Hopewell Road	State Route 400	00.85	45
Hubert Martin Road		State Route 369	Oak Grove Circle	01.42	40
Hurt Bridge Road		Friendship Circle	Heardsville Road	04.78	45
Hutchinson Road		State Route 9	North Old Atlanta Road	00.63	25
Hutchinson Road		North Old Atlanta Road	Castleberry Road	00.68	30
Hyde Road		State Route 20	Drew Campground Road	02.04	45
Hyde Road	Hendrix Middle School SCHOOL DAYS ONLY (BEACONS)	0.08 miles north of Tallantworth Xing	0.53 miles north of Tallantworth Xing	00.53	25
James Road		Union Hill Road	Tidwell Road	00.83	25
James Road	DeSana Middle School SCHOOL DAYS ONLY (BEACONS)	200' west of Union Hill Road	00.31 miles west of Union Hill Road	00.30	25
James Burgess Road	Riverwatch Elem./Mid SCHOOL DAYS ONLY (BEACONS)	0.40 miles south of State Route 20	0.94 miles south of State Route 20	00.54	25
James Burgess Rd		Old Atlanta Road	State Route 20	03.30	45
James Burgess Road	Sharon Elementary SCHOOL DAYS ONLY (BEACONS)	Old Atlanta Road	0.50 Miles East of Old Atlanta Road	00.50	35
Jett Road		Cantrell Road	Jot-Em-Down Road	00.76	30
Jewell Bennett Rd		State Route 9	A.C. Smith Road	01.43	40
John Burruss Rd		State Route 369	Mills Lane	01.75	40
John Burruss Rd		Mills Lane	Karr Road	01.43	35
John's Creek Parkway		McGinnis Ferry Road	McGinnis Ferry Road	01.07	35
Jot-Em-Down Rd		Hopewell Road	State Route 306	05.81	50
Jot-Em-Down Rd		State Route 306	0.4 miles west State Route 369	02.71	45
Jot-Em-Down Rd		0.4 miles west State Route 369	State Route 369	00.40	40
Jot-Em-Down Rd	East Forsyth High School SCHOOL DAYS ONLY (BEACONS)	0.10 miles north of Meadowbrook Dr	0.64 miles north of Meadowbrook Drive	00.50	30
Julian Road		State Route 53	Happy Hollow Trail	01.60	35
Karr Road		McCoy Circle	Dr. Bramblett Road	01.87	30
Kelly Mill Road		Cumming C/Limits	Post Rd	04.16	40

LIST NUMBER 117-07-2020

ROAD NAME	WITHIN THE CITY/TOWN LIMITS OF <i>and/or</i> School Name	FROM	TO	LENGTH IN MILES	SPEED LIMIT
Kelly Mill Road	Kelly Mill Elementary SCHOOL DAYS ONLY (BEACONS)	Thorngate Drive	00.05 west of Chamble Gap Road	00.26	30
Kelly Mill Road	West Forsyth High School SCHOOL DAYS ONLY (BEACONS)	0.08 miles north of Post Rd	0.40 miles north of Post Rd	00.32	30
Kings Road		Waldrip Road	Durand Road	00.71	25
Knight Road		State Route 53	Crystal Cove Trail	01.16	25
Lakefield Drive		McGinnis Ferry Road	New Boyd Road	00.42	25
Lakeside Trail		Eaglecreek Trail	Turner Road	00.94	25
Lakeside Way		Cul-De-Sac	Cul-De-Sac	00.89	25
Lanier Beach South Road		Buford Dam Road	Park Entrance	00.81	25
Lancaster Circle		Majors Road	Polo Club Drive	00.54	25
Lainer Drive		Shady Grove Road	Cul-De-Sac	01.83	20
Lan Mar Road		State Route 369	Lan Mar Marina	00.71	25
Larry Mulkey Memorial Road		Hutchinson Road	State Route 9	00.63	30
Laurel Oak Drive		Laurel Springs Pkwy	Old Atlanta Road	01.80	25
Laurel Springs Parkway		State Route 141	Chatsworth Lane	00.62	35
Leland Drive		State Route 306	End	00.80	30
Little Mill Road		State Route 369	State Route 306	04.15	35
Little Mill Road	Little Mill Middle School SCHOOL DAYS ONLY (BEACONS)	State Route 369	0.35 miles north of State Route 369	00.35	25
Longstreet Church Road		Campground Road	Fulton County Line	00.71	30
Majors Road		Shiloh Road	State Route 141	01.78	30
Majors Road	Lanier Tech SCHOOL DAYS ONLY (BEACONS)	3300' east of Shiloh Road	4700' east of Shiloh Road	00.26	25
Majors Road	Shiloh Point Elem. & Piney Grove Middle SCHOOL DAYS ONLY (BEACONS)	0.05 miles west of State Route 141	0.40 miles west of State Route 141	00.35	25
Majors Road		State Route 141	End	00.51	25
Majors Road		Post Rd	State Route 9	02.31	30
Majors Road		State Route 9	Castleberry Road	00.81	30
Mark Lake Road		State Route 9	Smith Lane	00.46	25

LIST NUMBER 117-07-2020

ROAD NAME	WITHIN THE CITY/TOWN LIMITS OF <i>and/or School Name</i>	FROM	TO	LENGTH IN MILES	SPEED LIMIT
Market Place Boulevard		Buford Dam Road	Bald Ridge Marina Road	01.73	45
Mars Hill Road		Shiloh Road	State Route 9	00.86	30
Martin Road		State Route 306	State Route 9	02.33	40
Martin Road	Brandywine Elementary School SCHOOL DAYS ONLY (BEACONS)	250' west of James Road	00.31 miles west of James Road	00.30	25
Mary Alice Park Road		Cumming City Limits	Park Entrance	00.83	35
Mashburn Drive		State Route 369	Charleston Park	00.35	25
Masters Club Drive		Old Atlanta Parkway	Cul-De-Sac	00.57	25
Mathis Airport Parkway		State Route 141	Old Atlanta Road	02.30	45
Mathis Airport Road		Laurel Springs Parkway	Mathis Airport Parkway	00.65	35
Mayfield Drive		State Route 306	Jot-Em-Down Road	01.42	40
Mayfield Lane		Cantrell Circle	Mayfield Drive	00.68	25
McBrayer Road		Wallace Tatum Rd	State Route 369	00.87	30
McConnell Road		Watson Road	Aaron Sosebee Road	01.30	30
McCoy Circle		Spot Road	Spot Road	01.60	35
McFarland 400 Blvd		Cul-De-Sac	McFarland Parkway	00.60	25
McFarland 400 Drive		Branch Drive	Cul-De-Sac	00.37	25
McFarland Pkwy		State Route 9	McGinnis Ferry Road	03.64	45
McGinnis Ferry Road		Fulton County	Gwinnett County	12.31	45
Melody Mizer Lane		Old Atlanta Road	Windermere Parkway	01.05	30
Melody Mizer Lane	Daves Creek Elementary SCHOOL DAYS ONLY	0.27 miles east of Old Atlanta Road	0.53 miles east of Old Atlanta Road	00.26	25
Millwood Road		State Route 306	Cul-De-Sac	01.78	35
Mocking Bird Road		Elmo Road	Bannister Road	01.46	30
Montvale Crossing		McGinnis Ferry Road	Brookwood Road	00.72	25
Mountain Road		State Route 9	Spot Road	01.34	30
Mount Tabor Rd		State Route 369	Elmo Road	03.53	45
Mullinax Road		State Route 9	Fowler Road	01.88	45
Mullinax Road/ Union Hill Rd		Fowler Road	James Rd	00.72	35
Mullinax Road	Denmark High School SCHOOL DAYS ONLY (BEACONS)	00.13 miles north of Belhampton Avenue	00.62 miles south of Belhampton Avenue	00.75	30
New Boyd Road		McGinnis Ferry Road	Rock Quarry	00.95	25
Nichols Cove Rd		Nix Road	Cul-De-Sac	00.91	25
Nichols Drive		James Burgess Road	Cul-De-Sac	01.27	35
Nichols Road		Old Atlanta Road	Nichols Drive	01.30	30

LIST NUMBER 117-07-2020

ROAD NAME	WITHIN THE CITY/TOWN LIMITS OF and/or School Name	FROM	TO	LENGTH IN MILES	SPEED LIMIT
Nichols Road	Lambert High School SCHOOL DAYS ONLY (BEACONS)	Old Atlanta Road Intersection	0.29 miles east of Old Atlanta Road	00.29	25
Nicholson Road		Mount Tabor Road	Old Federal Road	04.16	30
Nix Road		State Route 53	Dawson County	01.35	30
Noah Road		Parks Road	Picklesimer Road	00.67	30
Nuckolls Road		State Route 20	Buford Dam Road	01.68	30
Oak Grove Circle		State Route 9	State Route 9	02.74	45
Old Atlanta Road	Sharon Elementary SCHOOL DAYS ONLY (BEACONS)	0.11 miles north of Nichols Road	0.06 miles south of James Burgess Road	00.65	35
Old Atlanta Road	Johns Creek Elementary SCHOOL DAYS ONLY (BEACONS)	St. Marlo Country Club Pkwy	Kemp Road	00.35	35
Old Atlanta Road		Ronald Reagan Blvd.	McGinnis Ferry Road	07.83	45
Old Alpharetta Road		State Route 141	McGinnis Ferry Road	02.51	40
Old Alpharetta Road	Big Creek Elementary SCHOOL DAYS ONLY (BEACONS)	State Route 141	0.34 miles west of State Route 141	00.34	25
Old Federal Road		State Route 369	Cherokee County	03.31	40
Old Keith Bridge Road		State Route 306	Bridgewater Drive	01.84	45
Old Keith Bridge Road		Bridgewater Drive	1120' E. of Bridgewater Drive	00.27	35
Old Keith Bridge Road		1120' E. Bridgewater Lane	Edgewater Road	00.25	25
Old Terry Ford Rd		Old Keith Bridge Rd	End	00.34	25
Old Atlanta Parkway		Old Atlanta Road	Cul-de-Sac	01.68	25
Orr Road		Old Atlanta Road	Cul-de-Sac	00.60	25
Park Shore Drive		Rising Mist Lane	Cul-de-Sac	00.57	25
Parks Road		State Route 306	Little Mill Road	02.24	40
Pea Ridge Road		Jot-Em-Down Road	State Route 53	01.81	40
Pendley Road		State Route 9	Old Atlanta Road	00.92	35
Pheasant Run Trace		Hurt Bridge Road	Cul-de-Sac	00.48	25
Picklesimer Road		Parks Road	Burruss Mill Road	00.98	30
Pilgrim Mill Circle		Pilgrim Mill Road	Poplar Trail	00.61	30
Pilgrim Mill Rd		Cumming City Limits	300' west of Fowler Drive	06.24	45
Pilgrim Mill Rd		300' west of Fowler Drive	Young Deer Road	00.25	35
Pilgrim Mill Rd		Young Deer Road	Tidwell Park Entrance	00.23	25
Pilgrim Point Rd		Pilgrim Mill Road	Pilgrim Point Extension	01.23	25

LIST NUMBER 117-07-2020

ROAD NAME	WITHIN THE CITY/TOWN LIMITS OF <i>and/or School Name</i>	FROM	TO	LENGTH IN MILES	SPEED LIMIT
Pilgrim Road		Cumming City Limits	Antioch Road	01.65	40
Pine Lake Drive		Cumming City Limits	Cul-de-Sac	01.75	25
Pine Grove Road		Old Alpharetta Rd	Shiloh Road East	00.52	35
Piney Grove Rd		State Route 9	Castleberry Road	01.35	40
Pisgah Road		Hurt Bridge Road	Heardsville Road	01.69	35
Pittman Road		Post Rd	State Route 141	01.55	40
Pleasant Oaks Circle		Dr. Bramblett Road	Park Shore Drive	00.97	25
Pleasant Grove Road		Dr. Bramblett Road	Hurt Bridge Road	01.29	45
Polo Club Drive		Polo Drive	Cul-De-Sac	00.50	25
Polo Drive		Post Rd	Polo Fields Parkway	02.02	25
Polo Fields Parkway		State Route 141	Polo Drive	00.38	25
Poole's Mill Road		Heardsville Circle	State Route 369	00.74	30
Post Rd		State Route 9	294' north of Pittman Road	02.44	45
Post Rd		294' north of Pittman Road	State Route 20	03.56	50
Post Rd	Vickery Creek Elementary SCHOOL DAYS ONLY	347' north of Dressage Way	870' south of Clinton Bagley Street	00.51	35
Punch Hammond Road		State Route 9	Spot Road	00.89	25
Quail Trail		Truman Mtn. Rd	End	00.74	25
Riley Road		Bannister Road	Oak Grove Circle	02.01	35
Rising Mist Lane		Turner Road	Park Shore Drive	00.63	25
River Club Drive		State Route 20	Summerwood Drive	01.65	25
Rogers Road		Campground Road	End	00.65	25
Ronald Reagan Blvd		State Route 20	0.70 miles north of McFarland Parkway	08.04	45
Ronald Reagan Blvd		0.70 miles north of McFarland Parkway	McFarland Parkway	00.70	35
Ronald Reagan Blvd	South Forsyth Middle/High SCHOOL DAYS ONLY (BEACONS)	0.11 miles east of State Route 141	0.33 miles east of State Route 141	00.22	35
Ronald Reagan Blvd		McFarland Parkway	McGinnis Ferry Road	01.10	40
Roper Road		Friendship Circle	Dr. Bramblett Road	01.30	40
Ruth Lane		State Route 20	James Burgess Road	00.33	30
Samples Road		State Route 20	Buford Dam Road	02.27	40
Samples Road	Mashburn Elementary SCHOOL DAYS ONLY	3300' north. of State Route 20	5350' north. of State Route 20	00.38	25
Sanders Road		State Route 20	Mary Alice Park Road	01.63	30
Sawnee Meadow Lane		Bettis Tribble Gap Road	Cul-De-Sac	00.41	30
Settingdown Circle		State Route 400	Settingdown Road	01.00	35

LIST NUMBER 117-07-2020

ROAD NAME	WITHIN THE CITY/TOWN LIMITS OF and/or School Name	FROM	TO	LENGTH IN MILES	SPEED LIMIT
Settingdown Rd		State Route 369	Cross Roads Road	03.88	40
Settles Road		Southers Circle	Grand Cascades S/D	01.05	35
Settles Road		Grand Cascades S/D	Grand Avenue	00.29	25
Sewell Road		Watson Road	Pisgah Road	01.32	30
Shadburn Road		State Route 306	Martin Road	01.17	40
Shady Grove Road		State Route 369	0.40 miles south of State Route 369	00.40	40
Shady Grove Road		0.40 Miles south of State Route 369	Lanier Drive	02.64	45
Sharon Road		State Route 141	Old Atlanta Road	01.21	40
Shiloh Road		McFarland Parkway	State Route 9	04.20	35
Shiloh Road	Saint John Bosco Academy SCHOOL DAYS ONLY	00.10 miles east of Marset Lane	00.10 miles west of Marset Lane	00.20	30
Shiloh Crossing		Shiloh Road	Shiloh Road East	00.48	25
Shiloh Road East		Shiloh Road	Shiloh Road	01.93	30
Sinclair Shores Road		Pilgrim Mill Road	End	01.84	35
Smith Drive		State Route 9	Coal Mountain High School	00.52	25
Smith Lane		Smith Drive	Mark Lake Road	00.36	25
Southers Circle		James Burgess Road	Sterling Drive	01.32	35
Southers Circle		Sterling Drive	Settles Road	01.30	25
Spot Road		Dr. Bramblett Road	State Route 9	04.00	50
Spot Road Conn.		State Route 20	Dr. Bramblett Road	00.45	35
Spot Road Conn.	Suwanee Elementary/ Middle SCHOOL DAYS ONLY	State Route 20	1600' east of State Route 20	00.30	25
State Barn Road		State Route 306	State Route 9	00.62	30
Sterling Drive		Old Atlanta Parkway	Southers Circle	00.79	25
Stoney Point Rd		State Route 141	Shiloh Road East	02.32	35
Strickland Road		McGinnis Ferry Road	State Route 9	01.57	30
Sweetwater Dr		Buford Dam Road	End	01.49	25
Swiss Air Road		Bethel Road	Park Entrance	00.65	30
Tidwell Road		Tidwell Circle	State Route 9	01.20	25
Tidwell Drive		Union Hill Road	McGinnis Ferry Rd	00.86	25
Timberland Road		Bettis Tribble Gap Road	West Buckeye Road	00.48	30
Trammel Road		Windermere Parkway	State Route 20	02.45	30
Tribble Road		State Route 20	State Route 141	01.13	40
Truman Mountain Road		Old Keith Bridge Road	End	02.03	30
Turner Road		Bald Ridge Marina Road	End	01.19	35
Twin Lakes Road		Spot Road	Gravitt Road	01.59	30

LIST NUMBER 117-07-2020

ROAD NAME	WITHIN THE CITY/TOWN LIMITS OF and/or School Name	FROM	TO	LENGTH IN MILES	SPEED LIMIT
Union Hill Road		Shiloh Road	Mullinax Road	01.02	30
Union Hill Road/ Mullinax Rd		Fowler Rd	James Rd	00.72	35
Union Hill Road		James Rd	McGinnis Ferry	01.96	40
Vanns Tavern Rd		Waldrup Circle	End	01.05	25
Vaughan Drive		Brookwood Road	Cul-De-Sac	01.25	25
Vaughan Drive	Brookwood Elementary SCHOOL DAYS ONLY (BEACONS)	Brookwood Road	East Gate Drive	00.25	25
Waldrup Circle		State Route 369	State Route 369	00.44	30
Waldrup Road		State Route 306	0.30 miles south of State Route 306	00.30	35
Waldrup Road		0.30 miles south of State Route 306	State Route 369	03.33	45
Walnut Mill Landing		Hendrix Road	Cul-De-Sac	00.72	25
Wallace Tatum Road		State Route 369	Seabolt Drive	02.75	40
Wallace Tatum Road		Seabolt Drive	Heardsville Circle	01.46	30
Wallace Tatum Road	Matt Elementary SCHOOL DAYS ONLY (BEACONS)	1.46 miles south of State Route 369	1.87 miles south of State Route 369	00.41	25
Wallace Wood Road		Jot-Em-Down Road	Waldrup Road	01.01	35
Watson Road		Heardsville Road	Hurt Bridge Road	02.70	40
Wellington Place		Post Rd	Ansley Lane	00.40	25
Westbrook Road		State Route 306	State Route 53	01.86	35
Westchester Place		Polo Drive	Polo Drive	00.48	25
Westminster Lane		Chatsworth Lane	Old Atlanta Road	00.75	25
Westray Road		Elmo Road	Dawson County	01.65	40
Whitmire Road		State Route 369	Mount Tabor Road	01.77	35
Wills Road		Campground Road	Post Rd	00.63	30
Windy Hill Road		Mullinax Road	Francis Circle	00.70	25
Windermere Parkway		Old Atlanta Road	0.79 miles north of Old Atlanta Road	00.79	35
Windermere Parkway	South Forsyth Middle SCHOOL DAYS ONLY (BEACONS)	0.11 miles north of Old Atlanta Road	0.46 miles north of Old Atlanta Road	00.35	30
Windermere Parkway		0.79 miles north of Old Atlanta Road	State Route 20	02.96	45
Winchester Drive		Magnolia Avenue	Cates Avenue	00.47	25
Winding Creek Drive		Doc Sams Road	Loop Road	00.28	35
Wits End Drive		Pea Ridge Road	End	00.48	25
Woodland Hills Drive		State Route 20	Cul-De-Sac	00.91	30
Wynfield Drive		Wynfield Drive	Wyngate Drive	01.74	25

LIST NUMBER 117-07-2020

ROAD NAME	WITHIN THE CITY/TOWN LIMITS OF <i>and/or</i> School Name	FROM	TO	LENGTH IN MILES	SPEED LIMIT
Wynfield Drive		Wyngate Way	Cul-De-Sac	01.74	25
Wyngate Drive		Dickerson Road	Cul-De-Sac	00.51	25
Young Deer Dr		Pilgrim Mill Road	End	01.30	25

LIST NUMBER 117-07-2020

SCHOOL ZONE HOURS ARE EFFECTIVE


A.M. from 45 minutes prior to commencement time to 15 minutes after commencement time –

SCHOOL DAYS ONLY

P.M. from 15 minutes prior to dismissal time to 45 minutes after dismissal time –
SCHOOL DAYS ONLY

ALL LISTS AND PARTS OF LISTS IN CONFLICT WITH THIS LIST ARE HEREBY REPEALED.

Signature of Governing Authority:



Alfred John
Chairman, Board of Commissioners

Board of Commissioners

Sworn and Subscribed before me

This 22nd day of April, 2025.



NOTARY PUBLIC



GEORGIA DEPARTMENT OF TRANSPORTATION
OFFICE OF TRAFFIC OPERATIONS

ENGINEERING AND TRAFFIC INVESTIGATION REPORT

Permit Number: **SZ-117-000851-1**

ETI Submitted Date: **08/08/2025**

District: **District One- Gainesville**

County: **Forsyth**

State Route: **00014100**

From Mile Point: **0**

From: **600' north of Mason Drive**

To Mile Point: **3**

To: **559' south of Old Alpharetta Road**

☐ Urban/Rural

☒ Parking Adjacent to Roadway

Area Decription: SR 141 includes many residential and commercial areas/driveways as well as multiple traffic signals.

Roadway Geometrics: SR 141 is a four-lane, divided, principal arterial highway with 6.5' paved shoulders.

Volume: 43,600

Crash History: In the last 5 years, 2028-2023 there was a total of 524 reported crashes.

Truck Percentage: 6

Reason for Investigation: District Traffic Operations was asked to study.

Speed Data

Date	Mile Point	Mean Speed (MPH)	Median Speed (MPH)	10 Miles Per Hour Range Lower (MPH)	10 Miles Per Hour Range Upper (MPH)
12/13/2023 5:00:00 AM	1.0	58.00		48.00	68.00
12/13/2023 5:00:00 AM	3.68	58.00		48.00	68.00

Additional Information: This 2.78 mile segment is adjacent to the 0.90 segment which is adjacent to the District 7 studied segment.

Conclusion: Due to the speed date collected in the MP 0.90 to 3.68 section indicating an 85th percentile speed of 58 MPH , the number of crashes, the number of commercial businesses and traffic signals in the segment of SR 141, and USLimits study indicating a 50 MPH zone, a posted speed limit of 50 MPH would be warranted.

Recommendation: MP 0.90 to MP 3.68 to be lowered to 50 MPH. MP 3.68 to MP 5.68 to remain 50 MPH.

From Mile Point: 0

From: **Fulton County Line**

To Mile Point: 0

To: **600' north of Mason Drive**

- ☐ Urban/Rural
- ☒ Parking Adjacent to Roadway

Area Decription: SR 141 includes many residential and commercial areas/driveways as well as multiple traffic signals. The main segment being studied, MP 0.00 to MP 0.9

Roadway Geometrics: SR 141 is a four-lane, divided, principal arterial highway with 6.5' paved shoulders.

Volume: 43,600

Crash History: In the last 5 years, 2018-2023, there was a total of 524 reported crashes.

Truck Percentage: 6

Reason for Investigation: District Traffic Operations was asked to study a section of SR 141.

Speed Data


Date	Mile Point	Mean Speed (MPH)	Median Speed (MPH)	10 Miles Per Hour Range Lower (MPH)	10 Miles Per Hour Range Upper (MPH)
12/13/2023 5:00:00 AM	0.00	51.00		41.00	61.00
12/13/2023 5:00:00 AM	0.90	51.00		41.00	61.00

Additional Information: The 0.9-mile segment is adjacent to the District 7 studied segment. It is a heavy commercial area that includes 3 signals, 15 commercial driveways, 1 RCUT at Mason Dr, and 1 unsignalized full movement intersection that is to be converted to a RCUT under PI 0019136 in FY 27. This proposed project will also be adding curb and gutter along SR 141. All other unsignalized driveways are Right-In-Right-Out.

Conclusion: District Traffic Operations was asked to study a section of SR 141 to determine if the speed limit should be reduced to 45 MPH in Forsyth County. Due to the speed data collected in the MP 0.00 to 0.90 section indicating an 85th percentile speed of 51 MPH, the number of crashes, the number of commercial businesses and traffic signals in the segment of SR 141, and the USLimits study indicating a 45 MPH zone, a posted speed of 45 MPH would be warranted. There is also a proposed GDOT project, PI 0019136, that will be installing curb and gutter along sections within this segment of SR 141.

Recommendation: SR 141 from Fulton County Line MP 0.00 to Mason Drive should be lowered from 55 MPH to 45 MPH. MP 0.90 to MP 3.68 to be lowered from 55 to 50 MPH.

Engineering & Traffic Investigation Report Signatures

RECOMMENDED BY: 
55B8580245B0460...
District Traffic Engineer

On: 12/1/2025
Date

APPROVED BY: 
44DA2BFDC9A04DC...
State Traffic Engineer

On: 11/18/2025
Date

Certificate Of Completion

Envelope Id: 63F1509B-74BB-4648-A7AD-2F4B3B1B3413

Status: Completed

Subject: The Speed Zone Permit Application has been submitted and needs to be reviewed.

Source Envelope:

Document Pages: 31

Signatures: 3

Envelope Originator:

Certificate Pages: 5

Initials: 0

GDOT DocuSign Admin

AutoNav: Enabled

600 W Peachtree St, NW

Envelopeld Stamping: Enabled

Atlanta, GA 30308

Time Zone: (UTC-05:00) Eastern Time (US & Canada)

gdot_contracts@dot.ga.gov

IP Address: 143.100.53.12

Record Tracking

Status: Original

Holder: GDOT DocuSign Admin

Location: DocuSign

11/18/2025 10:52:22 AM

gdot_contracts@dot.ga.gov

Security Appliance Status: Connected

Pool: StateLocal

Storage Appliance Status: Connected

Pool: Georgia Department of Transportation

Location: Docusign

Signer Events

Signature

Timestamp

Jonathan Taylor M. Peevy

jpeevy@dot.ga.gov


Security Level:

.Email

ID: ef15567e-59f6-4659-89a5-e8795c34662e

11/18/2025 5:50:51 PM

DocuSigned by:



44DA2BFDC9A04DC...

Signature Adoption: Uploaded Signature Image

Using IP Address: 134.238.184.60

Sent: 11/18/2025 10:52:25 AM

Resent: 11/18/2025 10:52:26 AM

Viewed: 11/18/2025 5:51:01 PM

Signed: 11/18/2025 5:51:11 PM

Electronic Record and Signature Disclosure:

Accepted: 7/9/2024 1:01:23 PM

ID: cc8fe22b-640b-490b-a963-e655a644e3eb

Sam Harris

SHarris@dot.ga.gov

Security Level:

.Email

ID: 2e855433-37d2-4c82-b6a9-e917c10e3b30

12/1/2025 3:45:19 PM

Signed by:



55B8580245B0480...

Signature Adoption: Uploaded Signature Image

Using IP Address: 143.100.55.14

Sent: 11/18/2025 5:51:13 PM

Resent: 11/18/2025 5:51:33 PM

Viewed: 12/1/2025 3:45:35 PM

Signed: 12/1/2025 3:45:59 PM

Electronic Record and Signature Disclosure:

Accepted: 12/1/2025 3:45:35 PM

ID: 18aeffe6-1413-4ae4-998c-02affab6d62a

William Hitchens III


sddp@gsp.net

Security Level:

.Email

12/4/2025 9:30:30 AM

DocuSigned by:



3AFB836A2D5AB448...

Signature Adoption: Uploaded Signature Image

Using IP Address: 167.192.187.89

Sent: 12/1/2025 3:46:01 PM

Resent: 12/4/2025 9:30:00 AM

Viewed: 12/4/2025 9:30:40 AM

Signed: 12/4/2025 9:31:15 AM

Electronic Record and Signature Disclosure:

Accepted: 2/6/2024 12:28:38 PM

ID: 69080ad7-c00d-4a41-bd60-ebe81b282a9d

In Person Signer Events

Signature

Timestamp

Editor Delivery Events

Status

Timestamp

Agent Delivery Events

Status

Timestamp

Intermediary Delivery Events

Status

Timestamp

Certified Delivery Events	Status	Timestamp
Carbon Copy Events	Status	Timestamp
Witness Events	Signature	Timestamp
Notary Events	Signature	Timestamp
Envelope Summary Events	Status	Timestamps
Envelope Sent	Hashed/Encrypted	11/18/2025 10:52:25 AM
Envelope Updated	Security Checked	11/18/2025 10:52:27 AM
Envelope Updated	Security Checked	11/18/2025 10:52:27 AM
Envelope Updated	Security Checked	11/18/2025 10:52:27 AM
Envelope Updated	Security Checked	11/18/2025 5:51:34 PM
Envelope Updated	Security Checked	11/18/2025 5:51:34 PM
Envelope Updated	Security Checked	11/18/2025 5:51:34 PM
Envelope Updated	Security Checked	12/4/2025 9:30:01 AM
Envelope Updated	Security Checked	12/4/2025 9:30:01 AM
Envelope Updated	Security Checked	12/4/2025 9:30:01 AM
Envelope Updated	Security Checked	12/4/2025 9:30:05 AM
Certified Delivered	Security Checked	12/4/2025 9:30:40 AM
Signing Complete	Security Checked	12/4/2025 9:31:15 AM
Completed	Security Checked	12/4/2025 9:31:15 AM
Payment Events	Status	Timestamps
Electronic Record and Signature Disclosure		

ELECTRONIC RECORD AND SIGNATURE DISCLOSURE

From time to time, Georgia Department of Transportation (we, us or Company) may be required by law to provide to you certain written notices or disclosures. Described below are the terms and conditions for providing to you such notices and disclosures electronically through your DocuSign, Inc. (DocuSign) Express user account. Please read the information below carefully and thoroughly, and if you can access this information electronically to your satisfaction and agree to these terms and conditions, please confirm your agreement by clicking the 'I agree' button at the bottom of this document.

Getting paper copies

At any time, you may request from us a paper copy of any record provided or made available electronically to you by us. For such copies, as long as you are an authorized user of the DocuSign system you will have the ability to download and print any documents we send to you through your DocuSign user account for a limited period of time (usually 30 days) after such documents are first sent to you. After such time, if you wish for us to send you paper copies of any such documents from our office to you, you will be charged a \$0.00 per-page fee. You may request delivery of such paper copies from us by following the procedure described below.

Withdrawing your consent

If you decide to receive notices and disclosures from us electronically, you may at any time change your mind and tell us that thereafter you want to receive required notices and disclosures only in paper format. How you must inform us of your decision to receive future notices and disclosure in paper format and withdraw your consent to receive notices and disclosures electronically is described below.

Consequences of changing your mind

If you elect to receive required notices and disclosures only in paper format, it will slow the speed at which we can complete certain steps in transactions with you and delivering services to you because we will need first to send the required notices or disclosures to you in paper format, and then wait until we receive back from you your acknowledgment of your receipt of such paper notices or disclosures. To indicate to us that you are changing your mind, you must withdraw your consent using the DocuSign 'Withdraw Consent' form on the signing page of your DocuSign account. This will indicate to us that you have withdrawn your consent to receive required notices and disclosures electronically from us and you will no longer be able to use your DocuSign Express user account to receive required notices and consents electronically from us or to sign electronically documents from us.

All notices and disclosures will be sent to you electronically

Unless you tell us otherwise in accordance with the procedures described herein, we will provide electronically to you through your DocuSign user account all required notices, disclosures, authorizations, acknowledgements, and other documents that are required to be provided or made available to you during the course of our relationship with you. To reduce the chance of you inadvertently not receiving any notice or disclosure, we prefer to provide all of the required notices and disclosures to you by the same method and to the same address that you have given us. Thus, you can receive all the disclosures and notices electronically or in paper format through the paper mail delivery system. If you do not agree with this process, please let us know as described below. Please also see the paragraph immediately above that describes the consequences of your electing not to receive delivery of the notices and disclosures electronically from us.

How to contact Georgia Department of Transportation:

You may contact us to let us know of your changes as to how we may contact you electronically, to request paper copies of certain information from us, and to withdraw your prior consent to receive notices and disclosures electronically as follows:

To contact us by email send messages to: gdot_contracts@dot.ga.gov

To advise Georgia Department of Transportation of your new e-mail address

To let us know of a change in your e-mail address where we should send notices and disclosures electronically to you, you must send an email message to us at gdot_contracts@dot.ga.gov and in the body of such request you must state: your previous e-mail address, your new e-mail address. We do not require any other information from you to change your email address..

In addition, you must notify DocuSign, Inc to arrange for your new email address to be reflected in your DocuSign account by following the process for changing e-mail in DocuSign.

To request paper copies from Georgia Department of Transportation

To request delivery from us of paper copies of the notices and disclosures previously provided by us to you electronically, you must send us an e-mail to gdot_contracts@dot.ga.gov and in the body of such request you must state your e-mail address, full name, US Postal address, and telephone number. We will bill you for any fees at that time, if any.

To withdraw your consent with Georgia Department of Transportation

To inform us that you no longer want to receive future notices and disclosures in electronic format you may:

- i. decline to sign a document from within your DocuSign account, and on the subsequent page, select the check-box indicating you wish to withdraw your consent, or you may;
- ii. send us an e-mail to gdot_contracts@dot.ga.gov and in the body of such request you must state your e-mail, full name, US Postal Address, telephone number, and account number. We do not need any other information from you to withdraw consent.. The consequences of your withdrawing consent for online documents will be that transactions may take a longer time to process..

Required hardware and software

Operating Systems:	Windows2000? or WindowsXP?
Browsers (for SENDERS):	Internet Explorer 6.0? or above
Browsers (for SIGNERS):	Internet Explorer 6.0?, Mozilla FireFox 1.0, NetScape 7.2 (or above)
Email:	Access to a valid email account
Screen Resolution:	800 x 600 minimum
Enabled Security Settings:	<ul style="list-style-type: none">•Allow per session cookies•Users accessing the internet behind a Proxy Server must enable HTTP 1.1 settings via proxy connection

** These minimum requirements are subject to change. If these requirements change, we will provide you with an email message at the email address we have on file for you at that time providing you with the revised hardware and software requirements, at which time you will have the right to withdraw your consent.

Acknowledging your access and consent to receive materials electronically

To confirm to us that you can access this information electronically, which will be similar to other electronic notices and disclosures that we will provide to you, please verify that you were able to read this electronic disclosure and that you also were able to print on paper or electronically save this page for your future reference and access or that you were able to e-mail this disclosure and consent to an address where you will be able to print on paper or save it for your future reference and access. Further, if you consent to receiving notices and disclosures exclusively in electronic format on the terms and conditions described above, please let us know by clicking the 'I agree' button below.

By checking the 'I Agree' box, I confirm that:

- I can access and read this Electronic CONSENT TO ELECTRONIC RECEIPT OF ELECTRONIC RECORD AND SIGNATURE DISCLOSURES document; and
- I can print on paper the disclosure or save or send the disclosure to a place where I can print it, for future reference and access; and
- Until or unless I notify Georgia Department of Transportation as described above, I consent to receive from exclusively through electronic means all notices, disclosures, authorizations, acknowledgements, and other documents that are required to be provided or made available to me by Georgia Department of Transportation during the course of my relationship with you.